

bay



body of water partially enclosed by land with a wide outlet to the ocean

beach



sandy, pebbly, or rocky shore of a body of water

butte



hill that rises abruptly from surrounding area with sloping sides and a flat top

canal




an artificial waterway used for irrigation or travel

Canyon



Deep, Narrow valley with high steep walls

Cape



point of land projecting into a body of water

cave



underground hollow often having an opening on the side of a hill or cliff

cliff

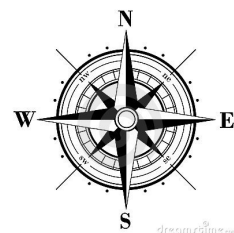


high, steep, or overhanging rock face

climate

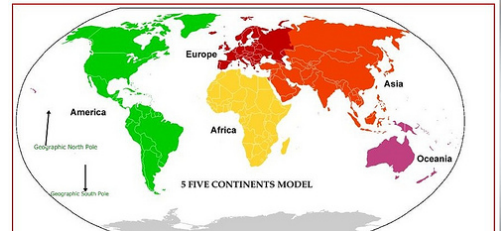
the weather conditions prevailing in an area in general or over a long period

compass rose




a symbol that shows you the direction on the map

continent



one of the seven large land masses on Earth

Delta



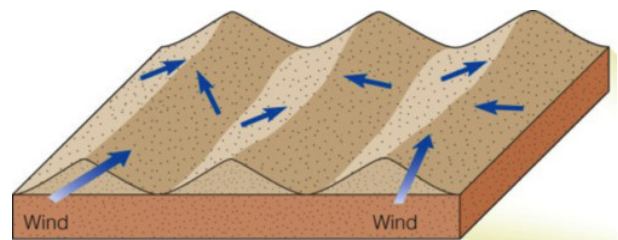
Triangular section of land built up at a river's mouth

Desert



dry areas of land, desolate, water less, and without vegetation

Dune



in deserts and on beaches, wind blown sand that forms hills

equator



an imaginary line dividing the earth into northern and southern hemispheres

forest



dense growth of trees and other plants covering a large area

geography



the study of the spatial characteristics of the world's land and people

Glaciers




Large body of ice that moves across the earth's surface

globe



a small representation of the Earth in the shape of a sphere

Gulf



an area of sea or ocean particularly enclosed

Hill



part of land that rises noticeably above the rest of the land

iceburg




large chunks of ice that break out glaciers

institutions

long-standing practices, traditions, or customs that regulate a group

island



a piece of land surrounded by water

Jungle



Densely overgrown land with tropical vegetation

Lagoon



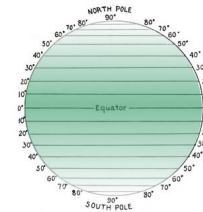
shallow pool of water at the center of an atoll

Lake



body of water completely surrounded by land

latitude



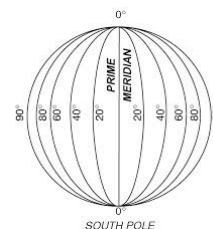
imaginary lines on a globe that show distance from the Equator

location



an exact point on the earth's surface

longitude



imaginary lines on a globe that show distance from the Prime Meridian

marsh



an area of low-lying wet land

mesa



flat-topped, elevated landform

mountain




land that rises above surrounding land with steep slopes and a peak or summit

Ocean



large continuous body of salt water

Peninsula



piece of land that is surrounded by water on three sides

Place



an area distinguished by unique physical and human characteristics

Plain



flat or gently rolling land

plateau



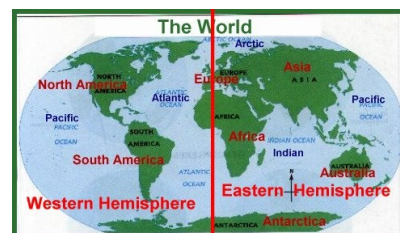
flat land mass higher than the surrounding land, with at least one steep side

prairie



and inland grassland area

prime meridian



(a line of longitude) in a geographical coordinate system at which longitude is defined to be 0°



region



a spatial area of land that is unified by a common characteristic, such as political unity, linguistic unity, or common climate patterns

river




a stream of water of considerable volume

Sea



body of salt water surrounded almost entirely by land

swamp



Lowland region saturated by water

Tundra



vast treeless plains with permafrost and small, low plants

valley



lowland between mountain ranges or hills, often having a river or stream running along the bottom.

Volcano



mountains formed when lava rises through the earth's crust

waterfall



steep descent of water from a height