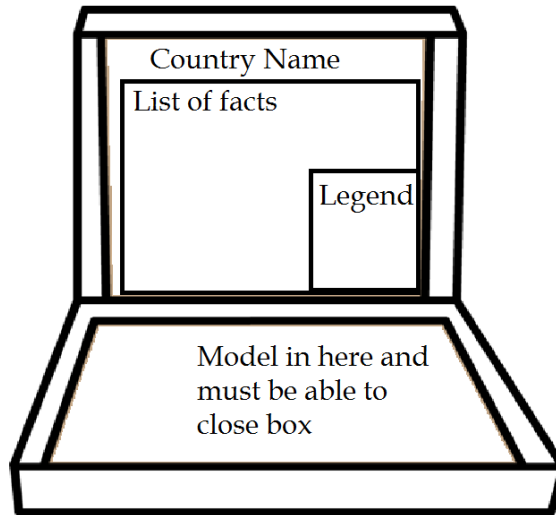


# North African Countries Physical Map Project

Instructions:

1. Using your research create a physical map model inside a pizza box of one of the 5 North African Countries; Egypt, Libya, Tunisia, Algeria, and Morocco.
2. You must include and label key landforms and waterways.
3. Also label places where you would find Natural Resources and Exports.
4. Need a list of facts for your countries landforms and waterways



<b>Monday 22</b> Remind Message to bring supplies for clean-up and storage	<b>Tuesday 23</b> 1) Complete Guided Reading	<b>Wednesday 24</b> -Project intro -Remind supplies Due -Physical Feature facts	<b>Thursday 25</b> - Physical Feature facts Due -Sketch model on pizza box	<b>Friday 26</b> - make molding clay -work on models or facts at home
<b>Monday 29</b> <b>MEMORIAL DAY</b>	<b>Tuesday 30</b> -continue on map -continue on facts	<b>Wednesday 31</b> Complete project	<b>Thursday 1</b> Present	<b>Friday 2</b> Present

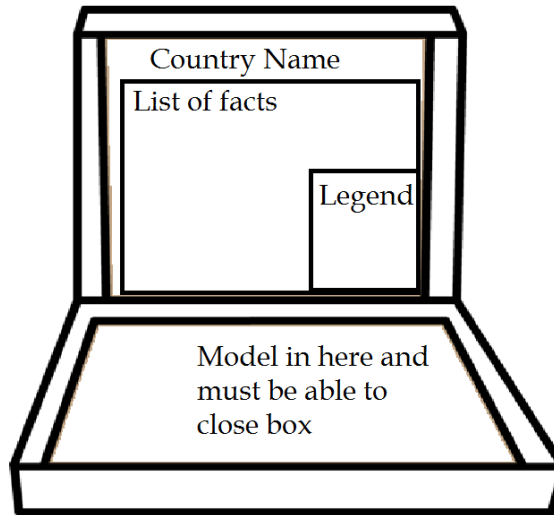
Rubric Egypt:

Landforms	- Sinai Peninsula - Gebel Katherina - Quattara Depression - Arabian Desert - Sahara Desert	35
Waterways	- Mediterranean Sea - Nile River - Gulf of Suez - Lake Nasser - Red Sea	35
Resources	- oil - Natural Gas	20
Facts	6 facts: 3 landform and 3 waterway	20
Total score		

## North African Countries Physical Map Project

### Instructions:

1. Using your research create a physical map model inside a pizza box of one of the 5 North African Countries; Egypt, Libya, Tunisia, Algeria, and Morocco.
2. You must include and label key landforms and waterways.
3. Also label places where you would find Natural Resources and Exports.
4. Need a list of facts for your countries landforms and waterways



<b>Monday 22</b> Remind Message to bring supplies for clean-up and storage	<b>Tuesday 23</b> 1) Complete Guided Reading	<b>Wednesday 24</b> -Project intro -Remind supplies Due -Physical Feature facts	<b>Thursday 25</b> - Physical Feature facts Due -Sketch model on pizza box	<b>Friday 26</b> - make molding clay -work on models or facts at home
<b>Monday 29</b> <b>MEMORIAL DAY</b>	<b>Tuesday 30</b> -continue on map -continue on facts	<b>Wednesday 31</b> Complete project	<b>Thursday 1</b> Present	<b>Friday 2</b> Present

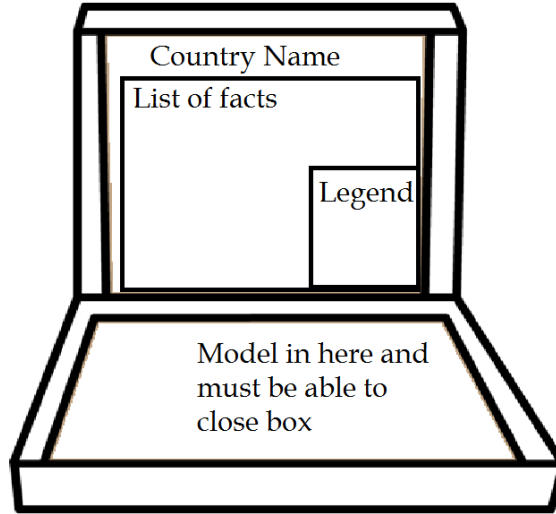
### Rubric Libya:

Landforms	- Libyan Desert - Bikku Bitti - Jabal as Sawdā - Sahara Desert - Great Sand Sea	35
Waterways	- Mediterranean Sea - Gulf of Sirte - Wadi Zamzam - Wādi Bayy al Kabir	35
Resources	- oil - Natural Gas	20
Facts	6 facts: 3 landform and 3 waterway	20
Total score		

# North African Countries Physical Map Project

Instructions:

1. Using your research create a physical map model inside a pizza box of one of the 5 North African Countries; Egypt, Libya, Tunisia, Algeria, and Morocco.
2. You must include and label key landforms and waterways.
3. Also label places where you would find Natural Resources and Exports.
4. Need a list of facts for your countries landforms and waterways



<b>Monday 22</b> Remind Message to bring supplies for clean-up and storage	<b>Tuesday 23</b> 1) Complete Guided Reading	<b>Wednesday 24</b> -Project intro -Remind supplies Due -Physical Feature facts	<b>Thursday 25</b> - Physical Feature facts Due -Sketch model on pizza box	<b>Friday 26</b> - make molding clay -work on models or facts at home
<b>Monday 29</b> <b>MEMORIAL DAY</b>	<b>Tuesday 30</b> -continue on map -continue on facts	<b>Wednesday 31</b> Complete project	<b>Thursday 1</b> Present	<b>Friday 2</b> Present

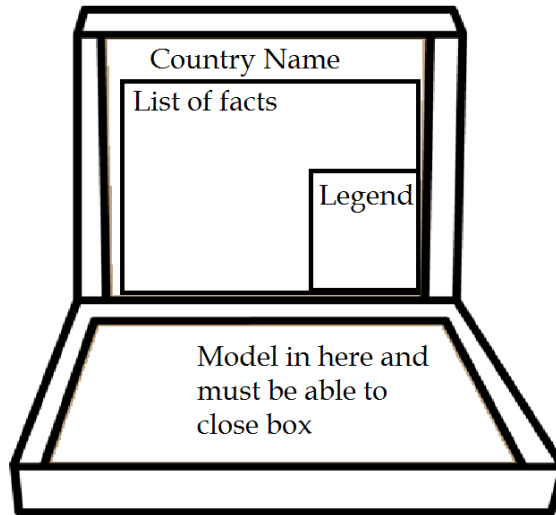
Rubric Tunisia:

Landforms	- Atlas Mountains - Tunisian Dorsal - Grand Erg Oriental - Shatt al Gharsah - Sahara Desert	35
Waterways	- Gulf of Gabes - Mediterranean Sea - Medjerda River	35
Resources	- Iron Ore - Phosphates	20
Facts	6 facts: 3 landform and 3 waterway	20
Total score		

# North African Countries Physical Map Project

Instructions:

1. Using your research create a physical map model inside a pizza box of one of the 5 North African Countries; Egypt, Libya, Tunisia, Algeria, and Morocco.
2. You must include and label key landforms and waterways.
3. Also label places where you would find Natural Resources and Exports.
4. Need a list of facts for your countries landforms and waterways



<b>Monday 22</b> Remind Message to bring supplies for clean-up and storage	<b>Tuesday 23</b> 1) Complete Guided Reading	<b>Wednesday 24</b> -Project intro -Remind supplies Due -Physical Feature facts	<b>Thursday 25</b> - Physical Feature facts Due -Sketch model on pizza box	<b>Friday 26</b> - make molding clay -work on models or facts at home
<b>Monday 29</b> <b>MEMORIAL DAY</b>	<b>Tuesday 30</b> -continue on map -continue on facts	<b>Wednesday 31</b> Complete project	<b>Thursday 1</b> Present	<b>Friday 2</b> Present

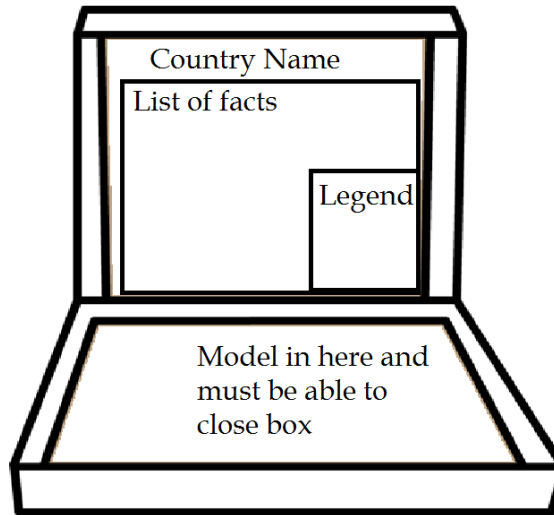
Rubric Morocco:

Landforms	- Atlas Mountains - Mount Toubkal - Er Rif	35
Waterways	- Mediterranean Sea - Atlantic Ocean - Oued Srou - Oum er Rbia - Tensift River - Oued Moulouya - Drâa River	35
Resources	- Iron Ore - Phosphates	20
Facts	6 facts: 3 landform and 3 waterway	20
Total score		

## North African Countries Physical Map Project

### Instructions:

1. Using your research create a physical map model inside a pizza box of one of the 5 North African Countries; Egypt, Libya, Tunisia, Algeria, and Morocco.
2. You must include and label key landforms and waterways.
3. Also label places where you would find Natural Resources and Exports.
4. Need a list of facts for your countries landforms and waterways



<b>Monday 22</b> Remind Message to bring supplies for clean-up and storage	<b>Tuesday 23</b> 1) Complete Guided Reading	<b>Wednesday 24</b> -Project intro -Remind supplies Due -Physical Feature facts	<b>Thursday 25</b> - Physical Feature facts Due -Sketch model on pizza box	<b>Friday 26</b> - make molding clay -work on models or facts at home
<b>Monday 29</b> <b>MEMORIAL DAY</b>	<b>Tuesday 30</b> -continue on map -continue on facts	<b>Wednesday 31</b> Complete project	<b>Thursday 1</b> Present	<b>Friday 2</b> Present

### Rubric Algeria:

Landforms	- Atlas Mountains - Sahara Desert - Hoggar Mountains - Mt. Tahat - Grand Erg Oriental - Grand Erg Occidental - Erg Chech	35
Waterways	- Oued Chelif - Mediterranean Sea	35
Resources	- oil - Natural Gas	20
Facts	6 facts: 3 landform and 3 waterway	20
Total score		